



APPENDIX 9-3

GROUNDWATER LEVEL PLOTS

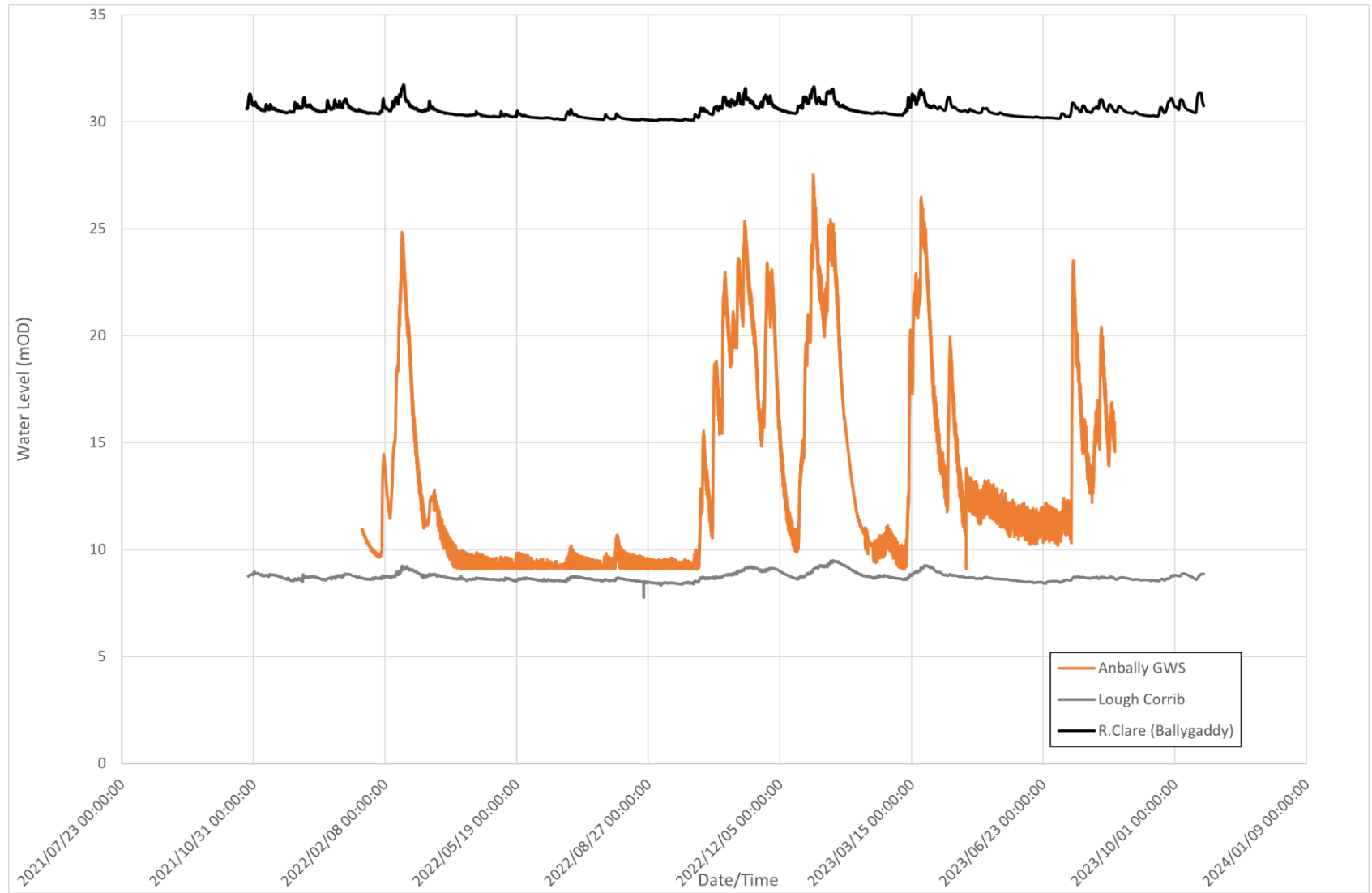


Figure A: Anbally GWS Groundwater Levels

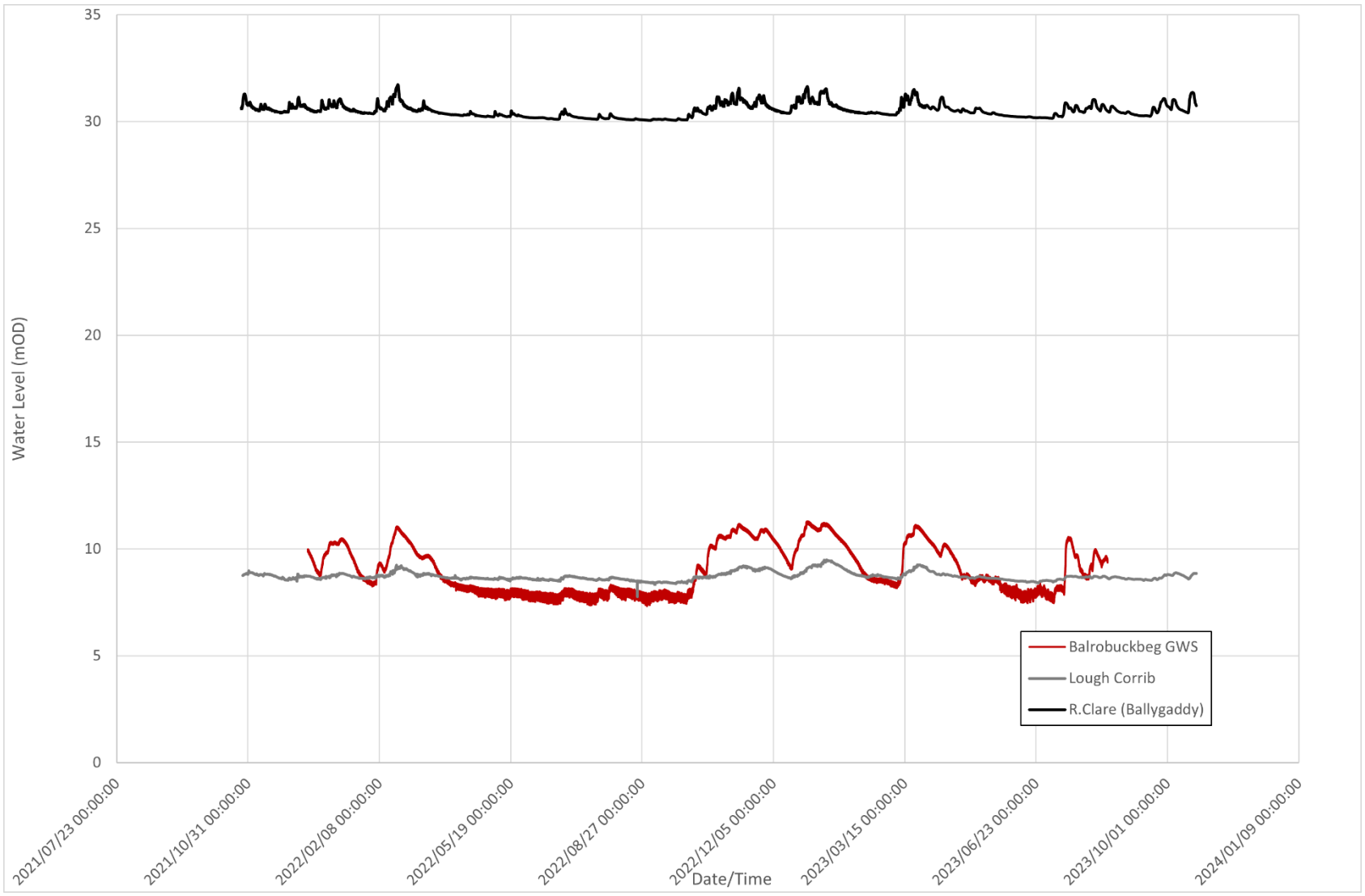


Figure B: Balroobuckbeg GWS Water Levels

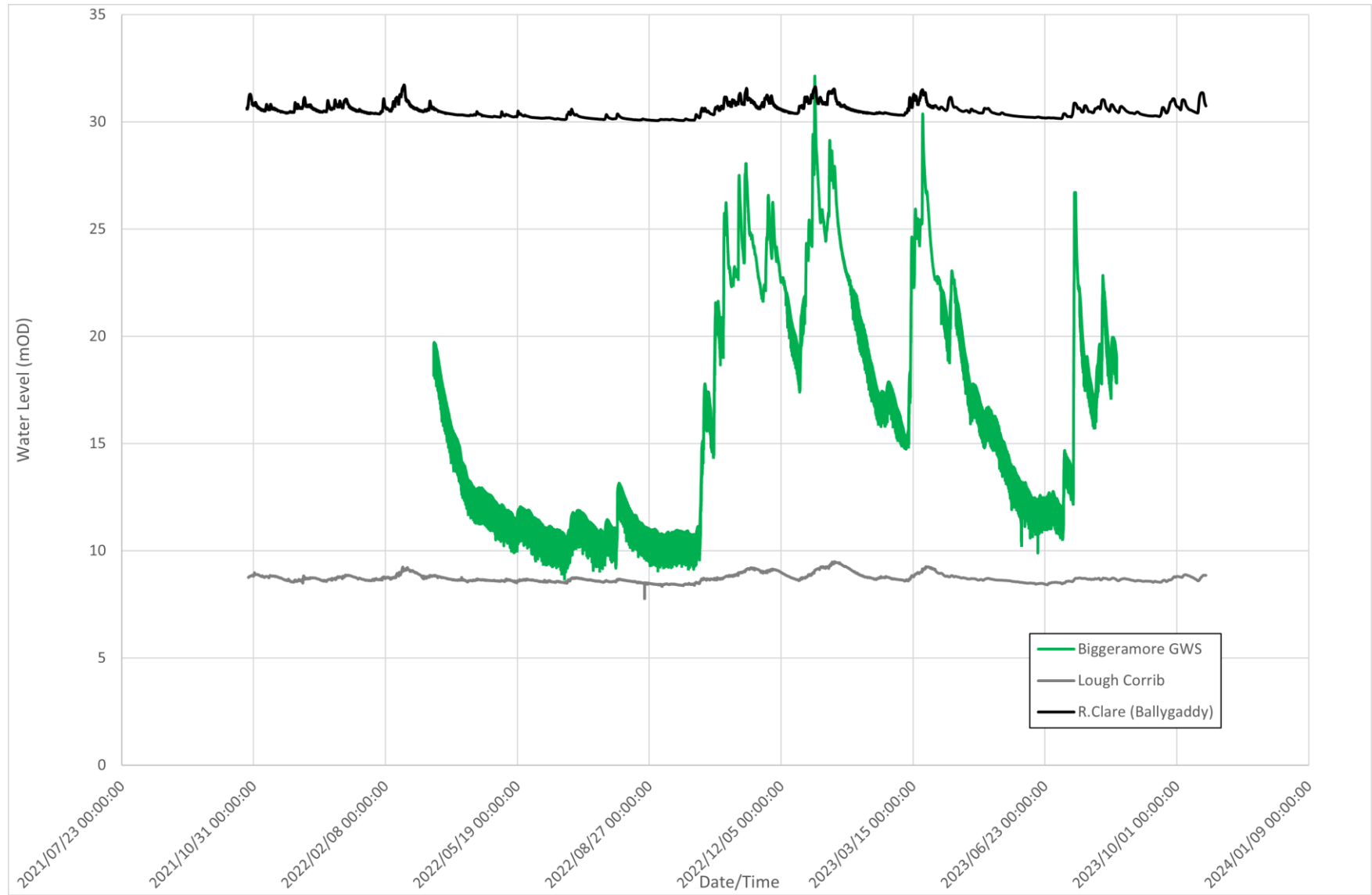


Figure C: Biggeramore GWS Water Levels

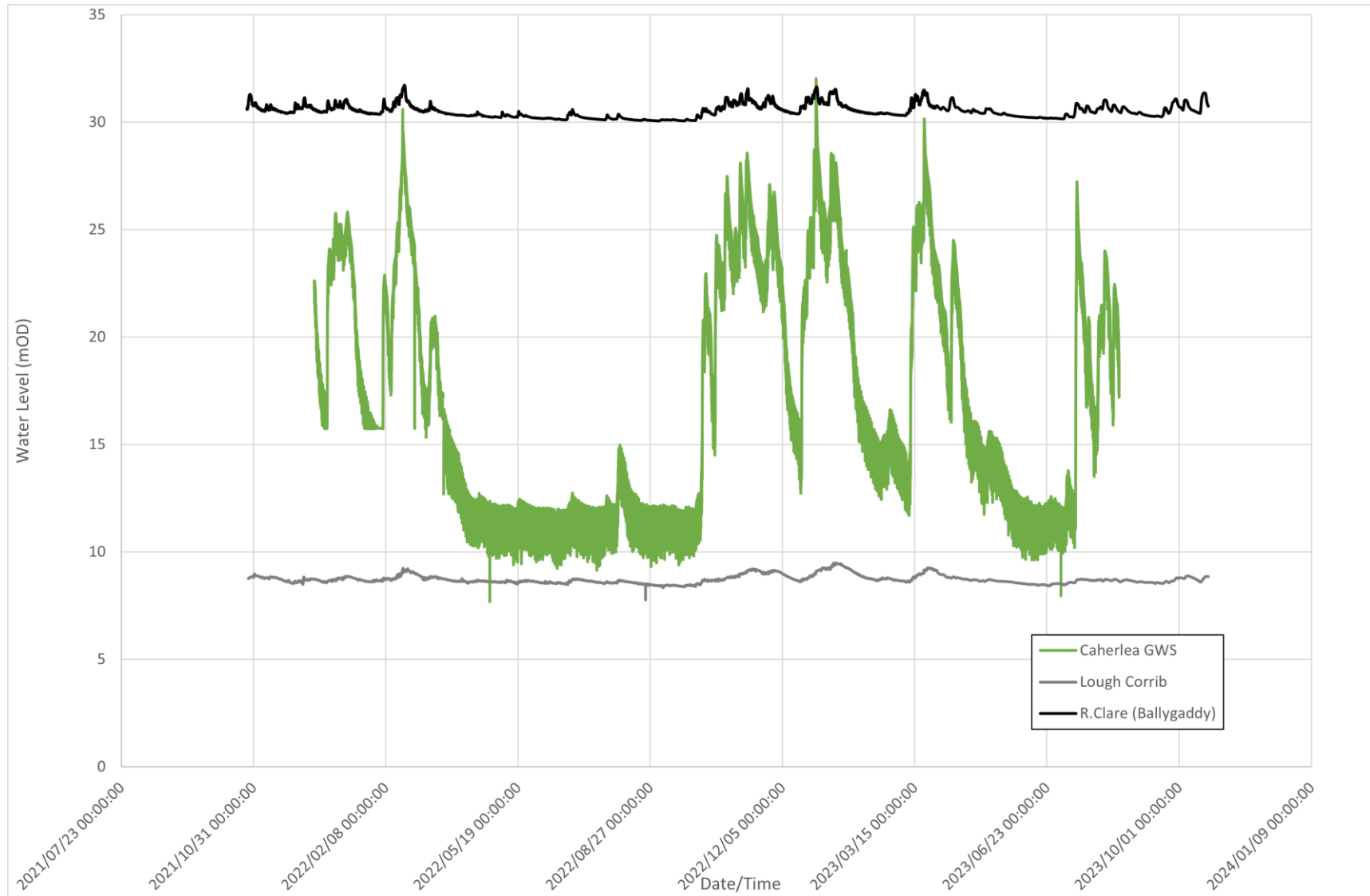


Figure D: Caherlea GWS Water Levels

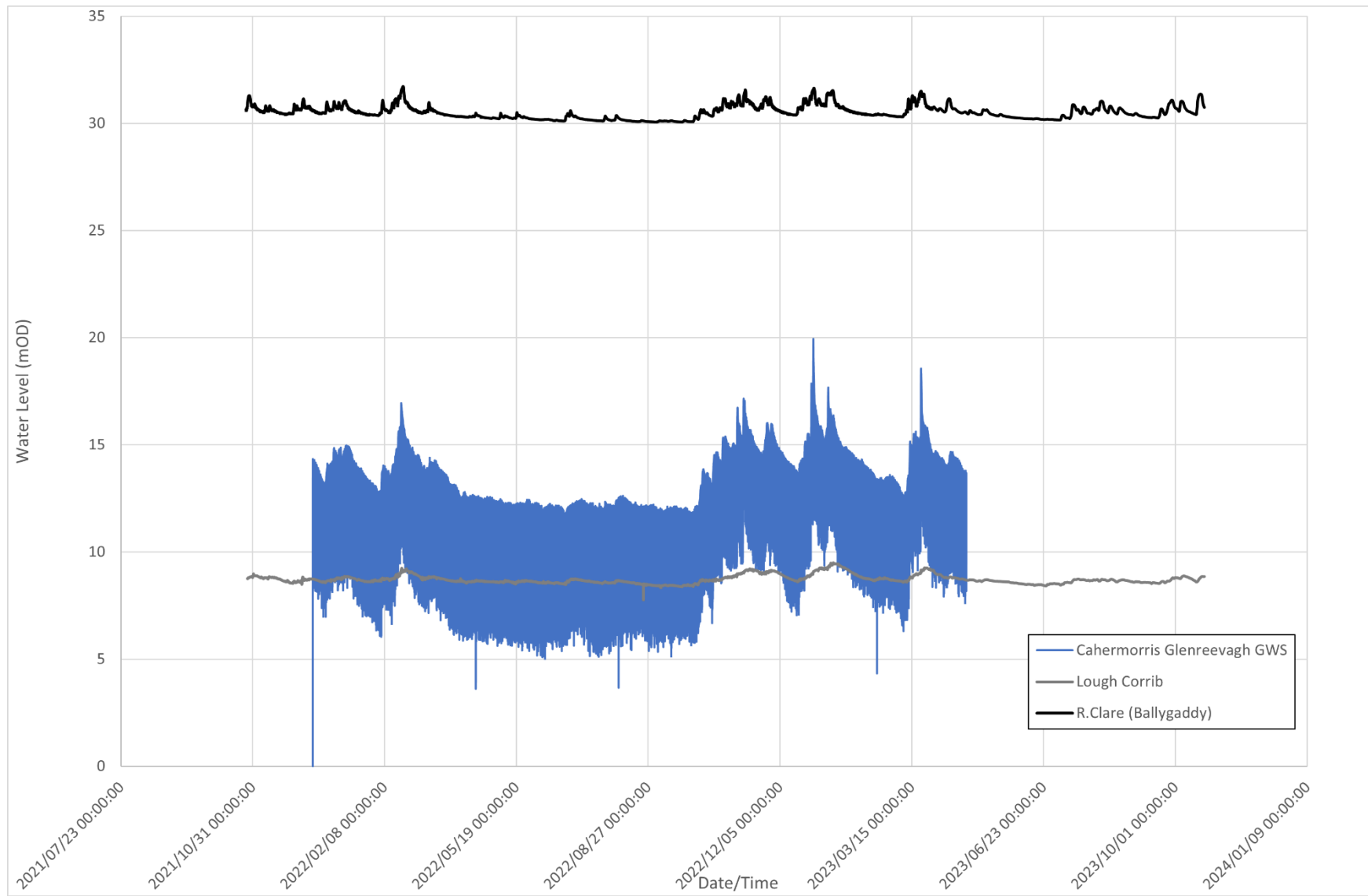


Figure E: Cahermorris Glenreevagh GWS Water Levels

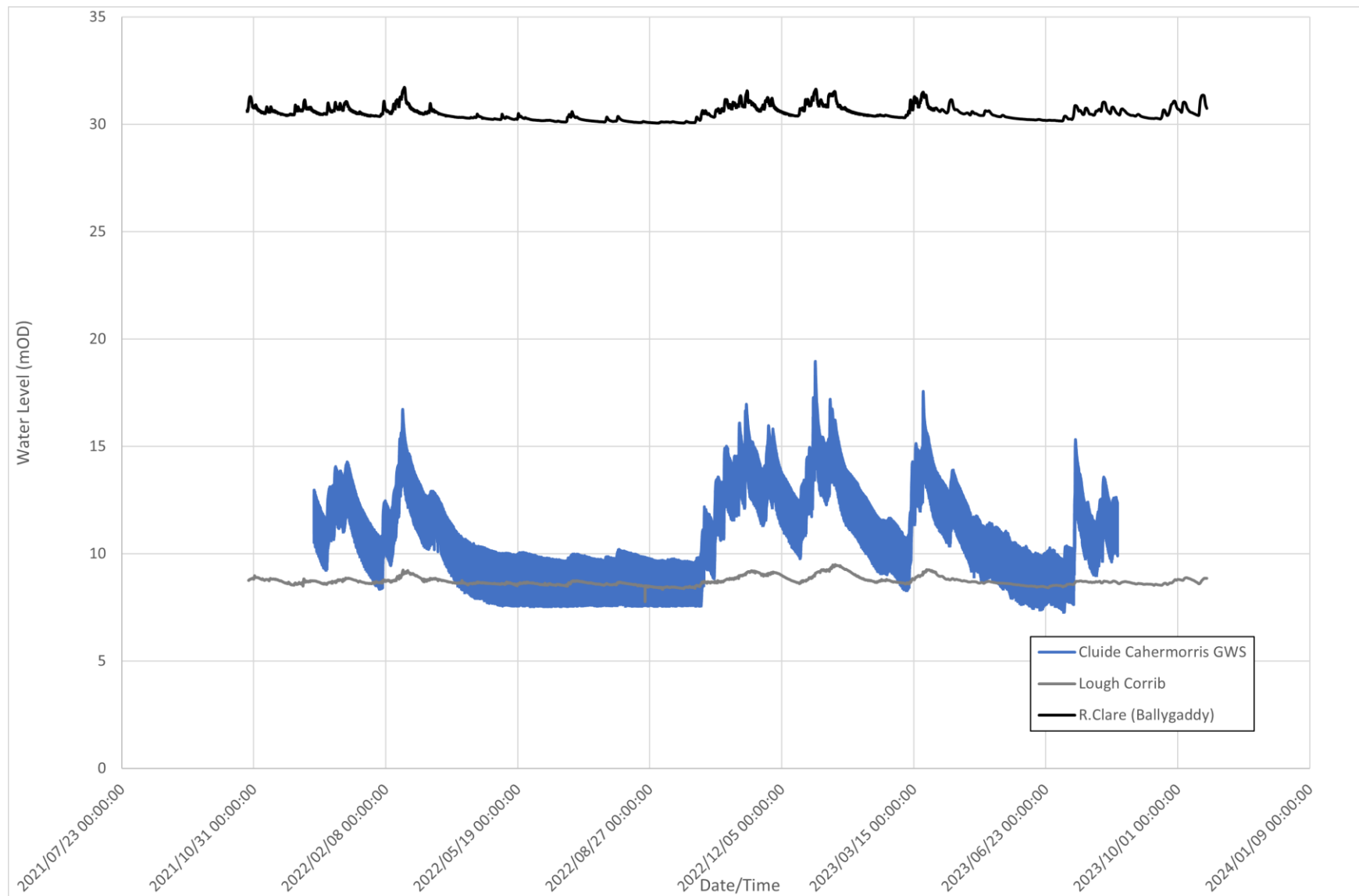


Figure F: Cluide Cahermorris GWS Water Levels

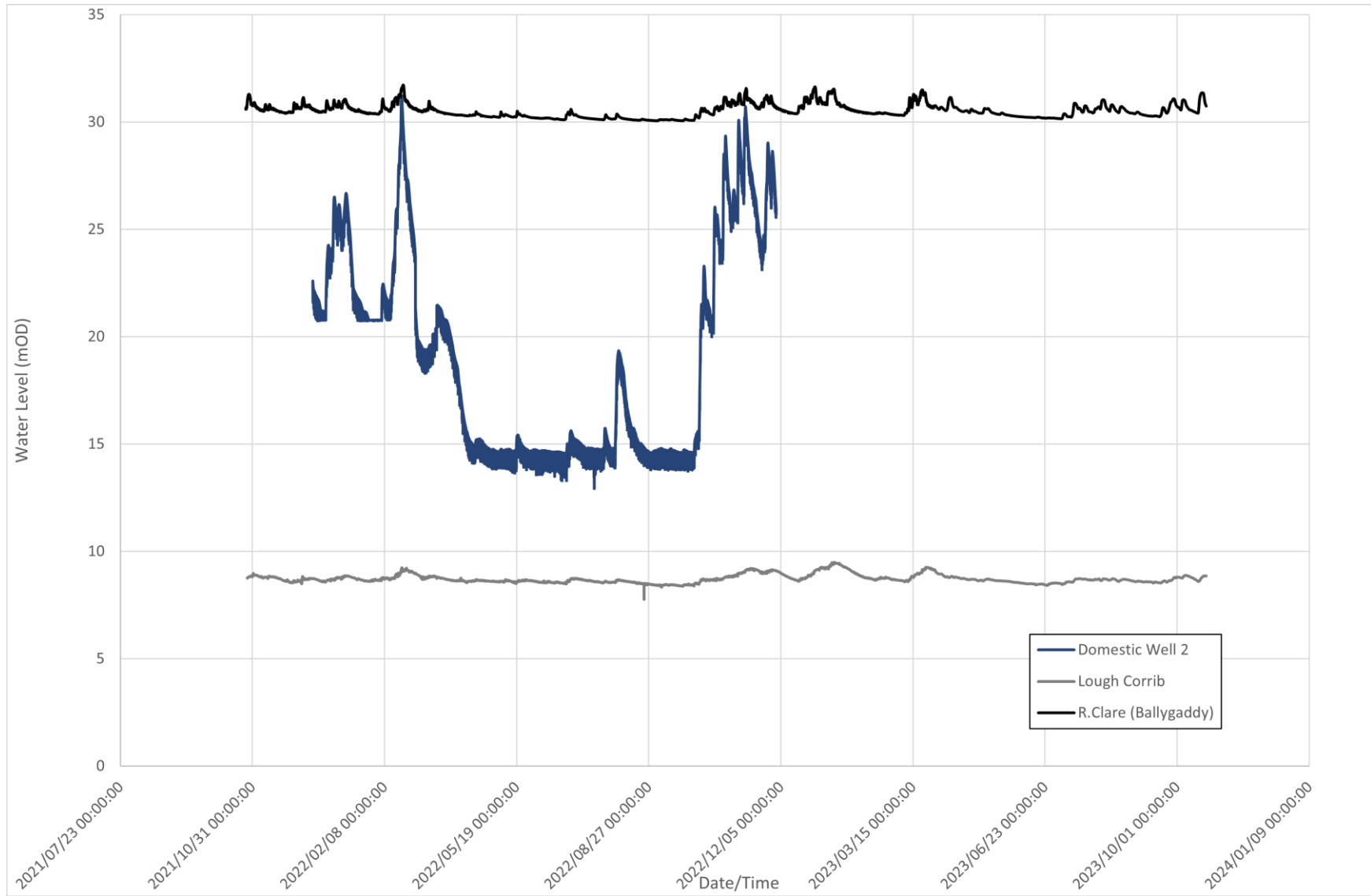


Figure G: Domestic Well 2 Water Levels

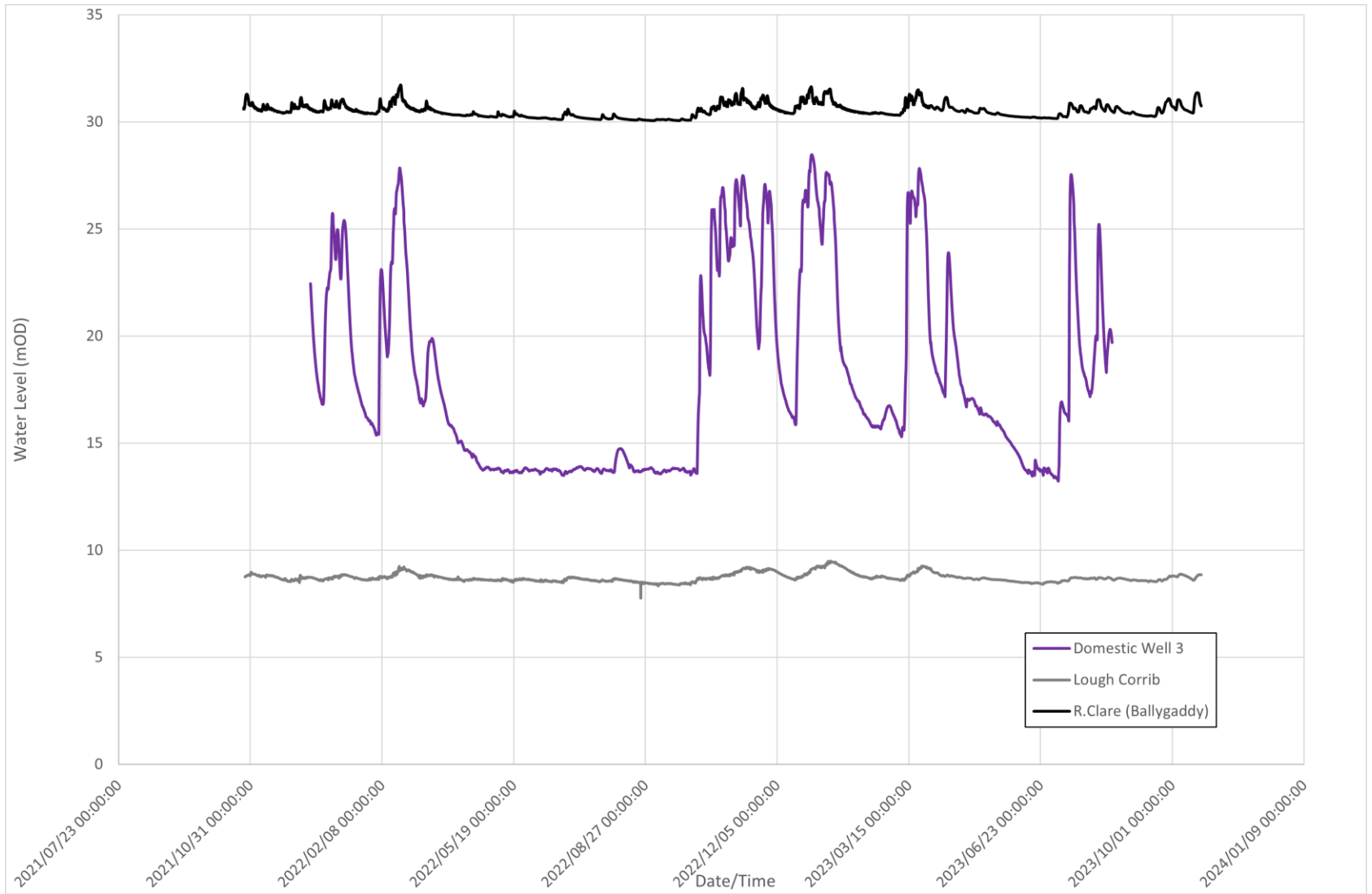


Figure H: Domestic Well 3 Water Levels

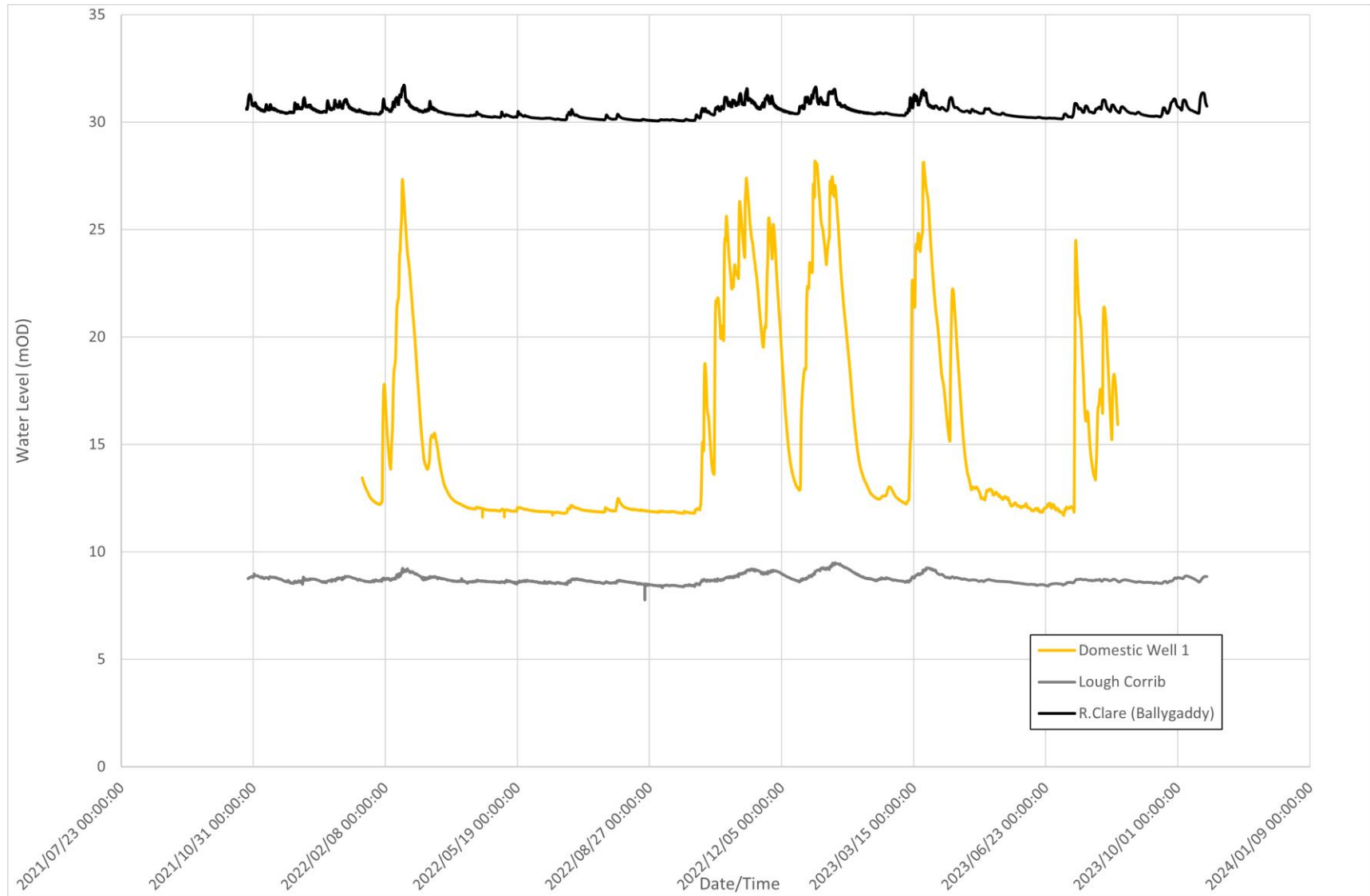


Figure 1: Domestic Well 1 Water Levels

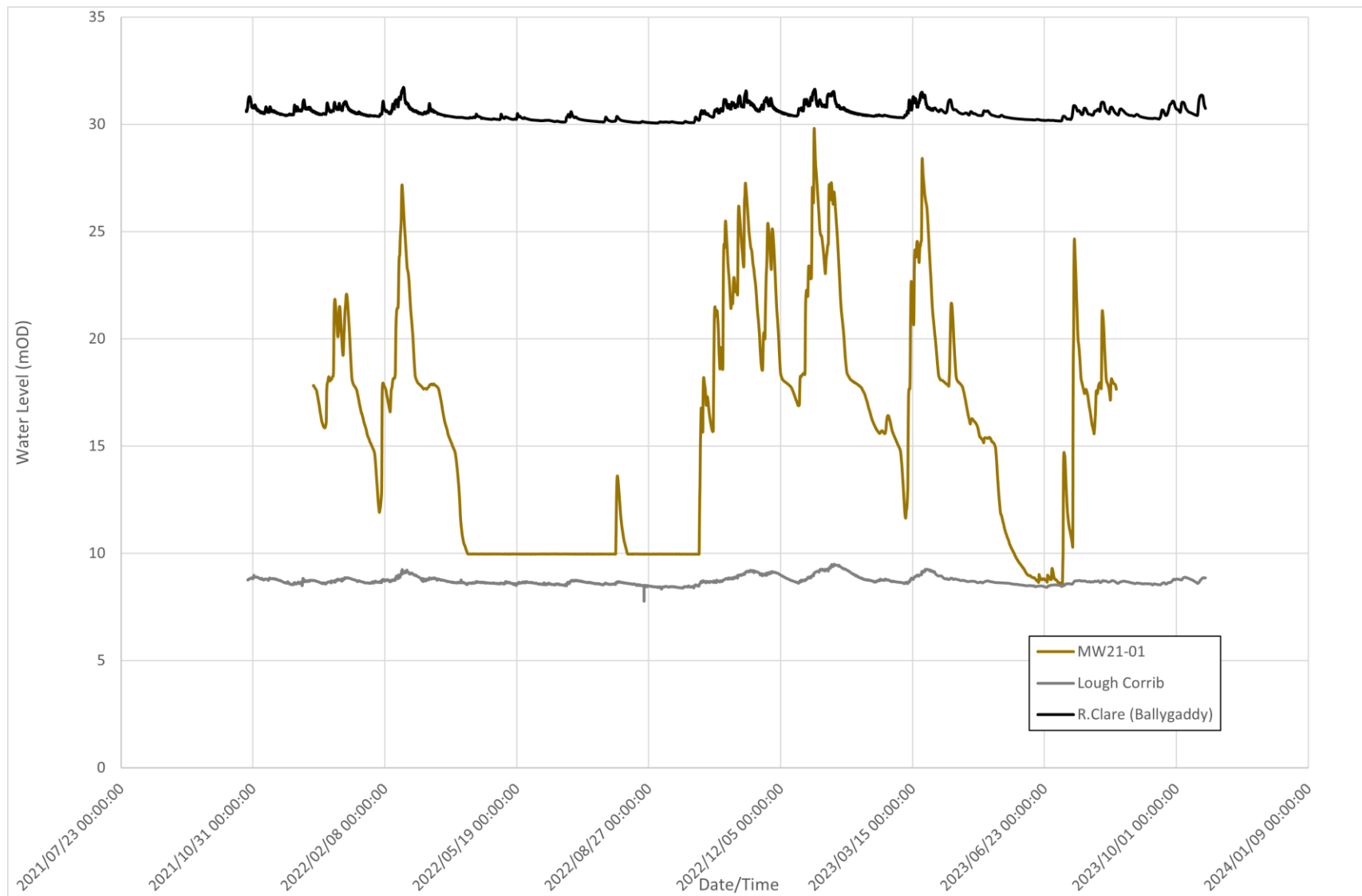


Figure J: MW21-01 Water Levels

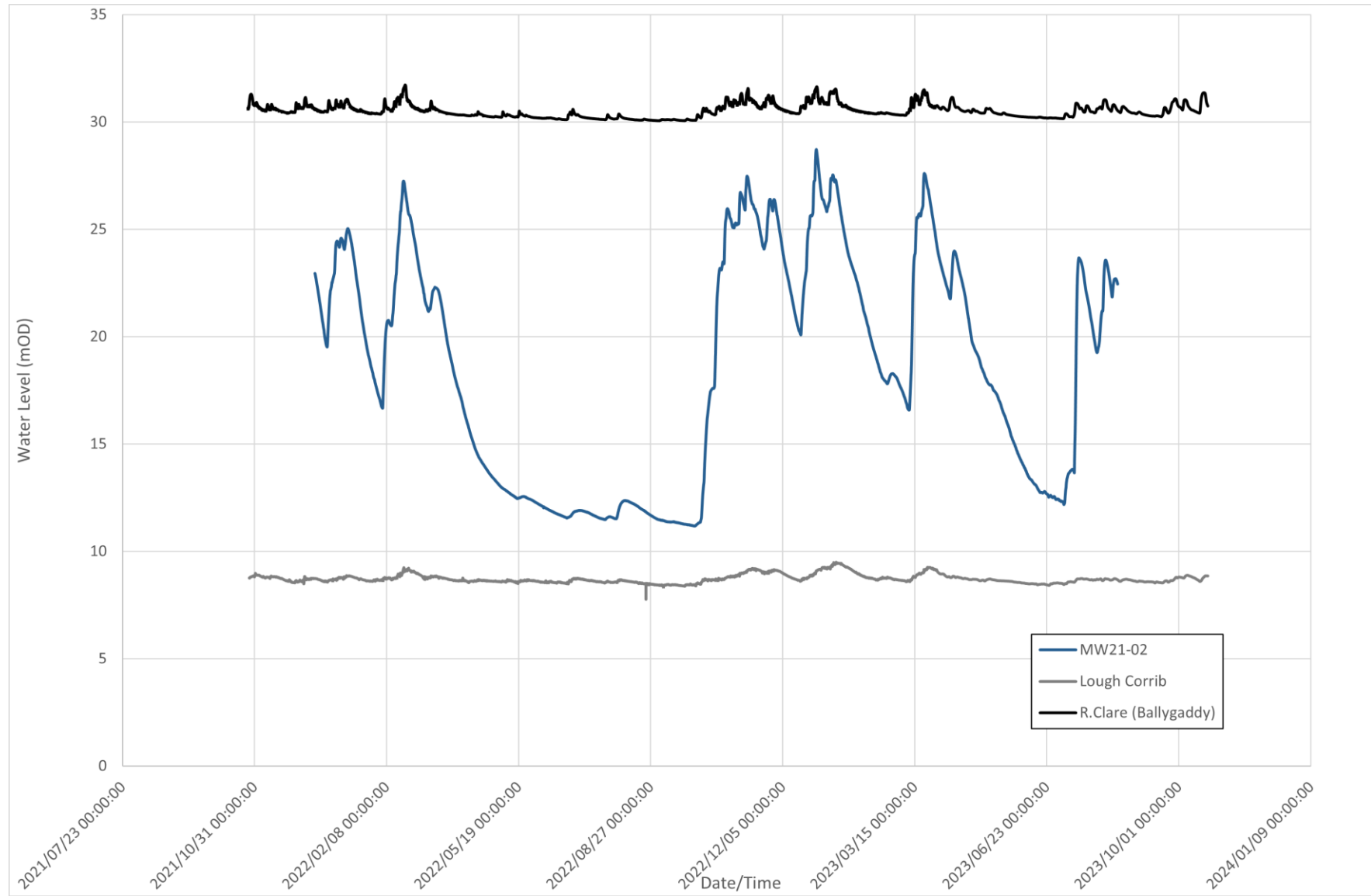


Figure K: MW21-02 Water Levels

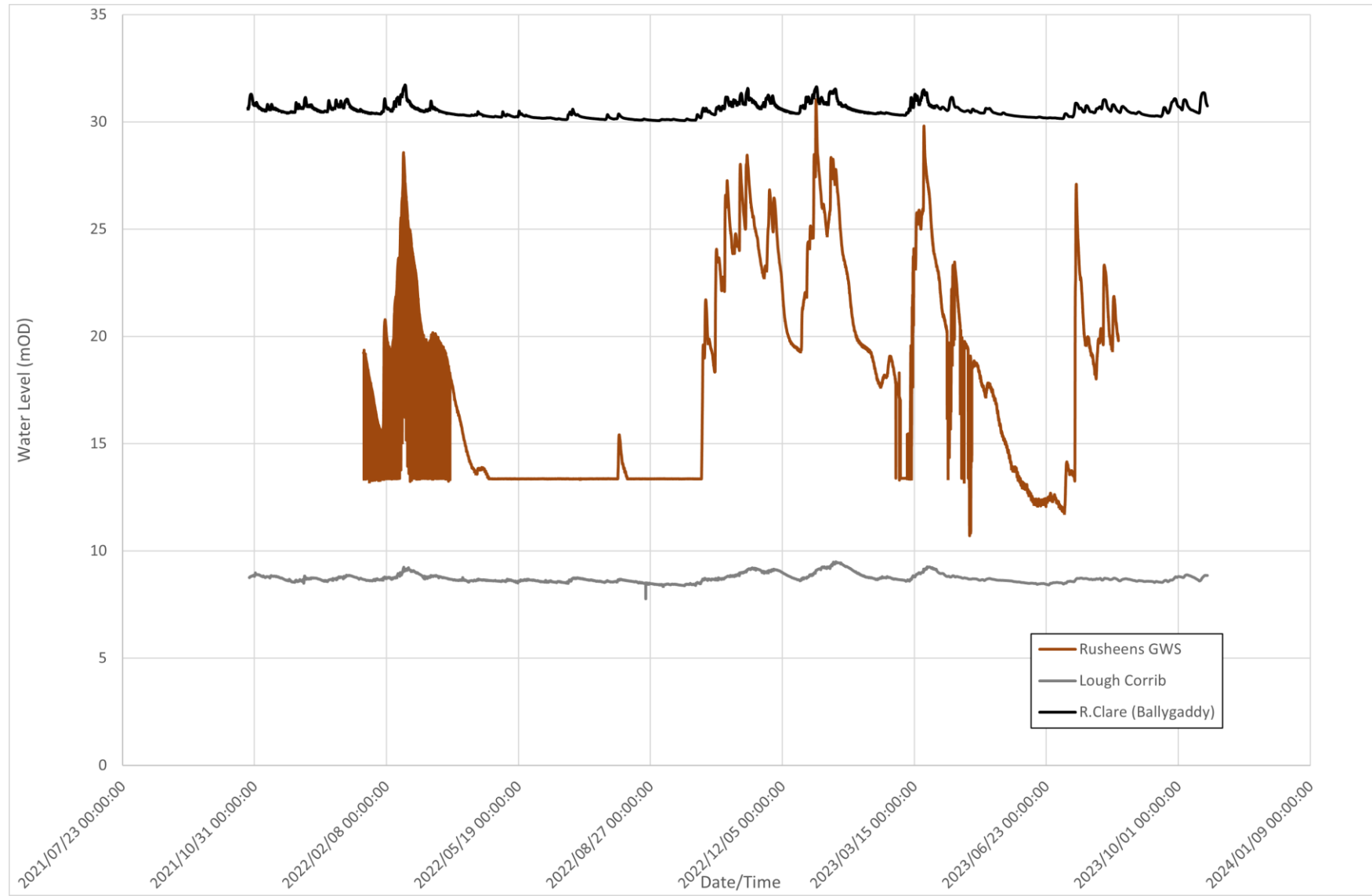


Figure L: Rusheens GWS Water Levels

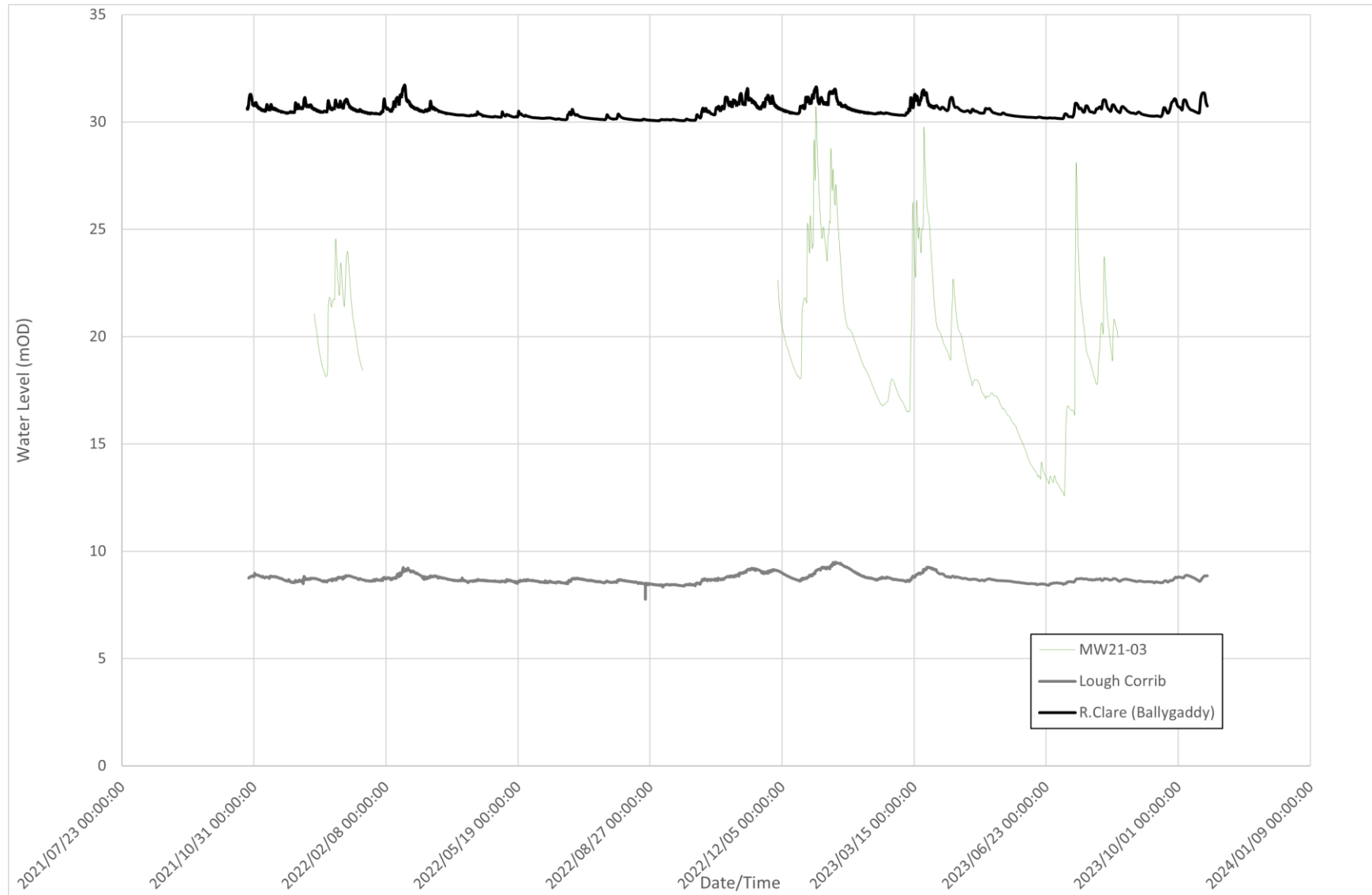


Figure M: MW21-03 Water Levels