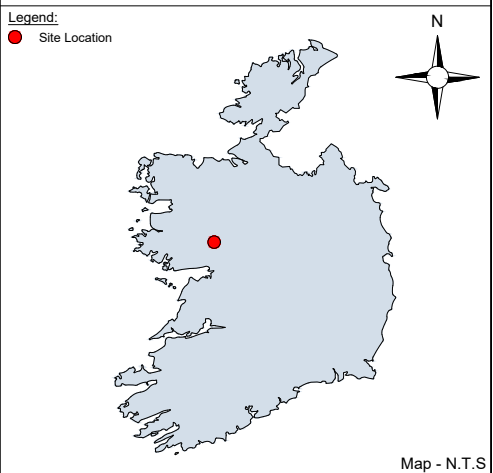


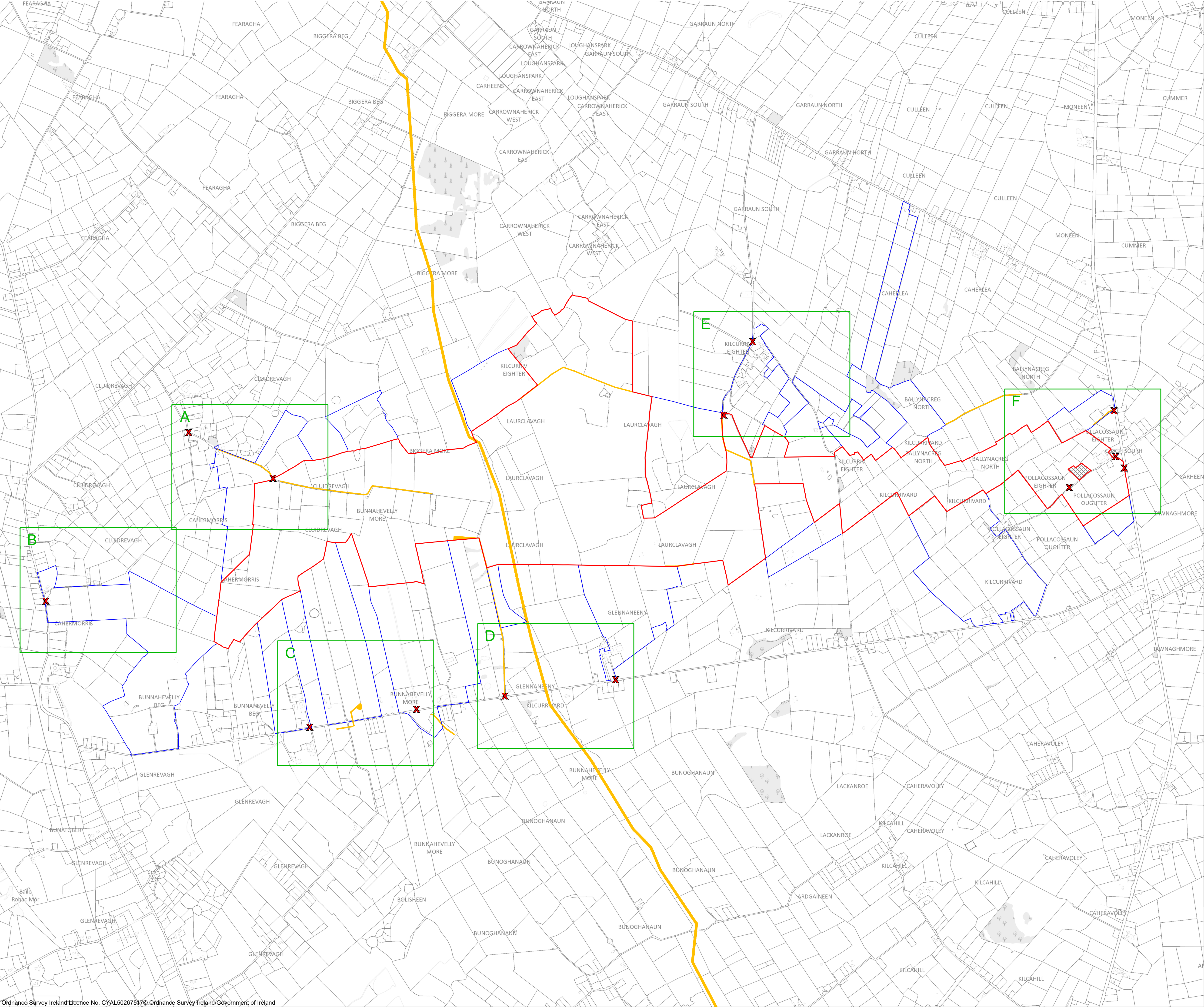
- Project Design Drawing Notes**
1. Drawings issued are for planning application purposes only.
 2. Drawings not to be used for construction/contract conditions.
 3. Copyright, all rights reserved. No part herewith may be copied or reproduced partially or wholly in any form whatsoever without the prior notice of the copyright owner McCarthy Keville O'Sullivan.
 4. Do not scale off this drawing. Figured metric dimensions only should be taken off this drawing.
 5. All contractors, whether main or sub-contractors, must visit the site and are responsible for taking and checking any and all dimensions and levels that relate to the works.
 6. The use of or reliance upon this drawing shall be deemed to be acceptance of these conditions of use unless otherwise agreed in writing, such written agreement to be sought from and issued by the copyright holder to the use or reliance upon this drawing.
 7. Layout plans show Turbine rotor diameter as per turbine drawing.
 8. Final levels may vary depending on local ground conditions.

Drawing Legend

— Planning Application Boundary



PROJECT TITLE: Laurclavagh Renewable Energy Development, Co. Galway		
DRAWING TITLE: Location Context Map		
PROJECT No.: 210627	DRAWING No.: 210627 - 01	SCALE: 1:50,000 @ A3
DRAWN BY: JOB	CHECKED BY: TH	DATE: 08.03.2024
OS SHEET No.: OS1222, OS1224, OS1422, OS1424		REVISION:. P01



- Project Design Drawing Notes**
1. Drawings issued are for planning application purposes only.
 2. Drawings not to be used for construction/contract conditions.
 3. Copyright, all rights reserved. No part herewith may be copied or reproduced partially or wholly in any form whatsoever without the prior notice of the copyright owner McCarthy Keville O'Sullivan.
 4. Do not scale off this drawing. Figured metric dimensions only should be taken off this drawing.
 5. All contractors, whether main or sub-contractors, must visit the site and are responsible for taking and checking any and all dimensions and levels that relate to the works.
 6. The use of or reliance upon this drawing shall be deemed to be acceptance of these conditions of use unless otherwise agreed in writing, such written agreement to be sought from and issued by the copyright holder to the use or reliance upon this drawing.
 7. Layout plans show Turbine rotor diameter as per turbine drawing.
 8. Final levels may vary depending on local ground conditions.

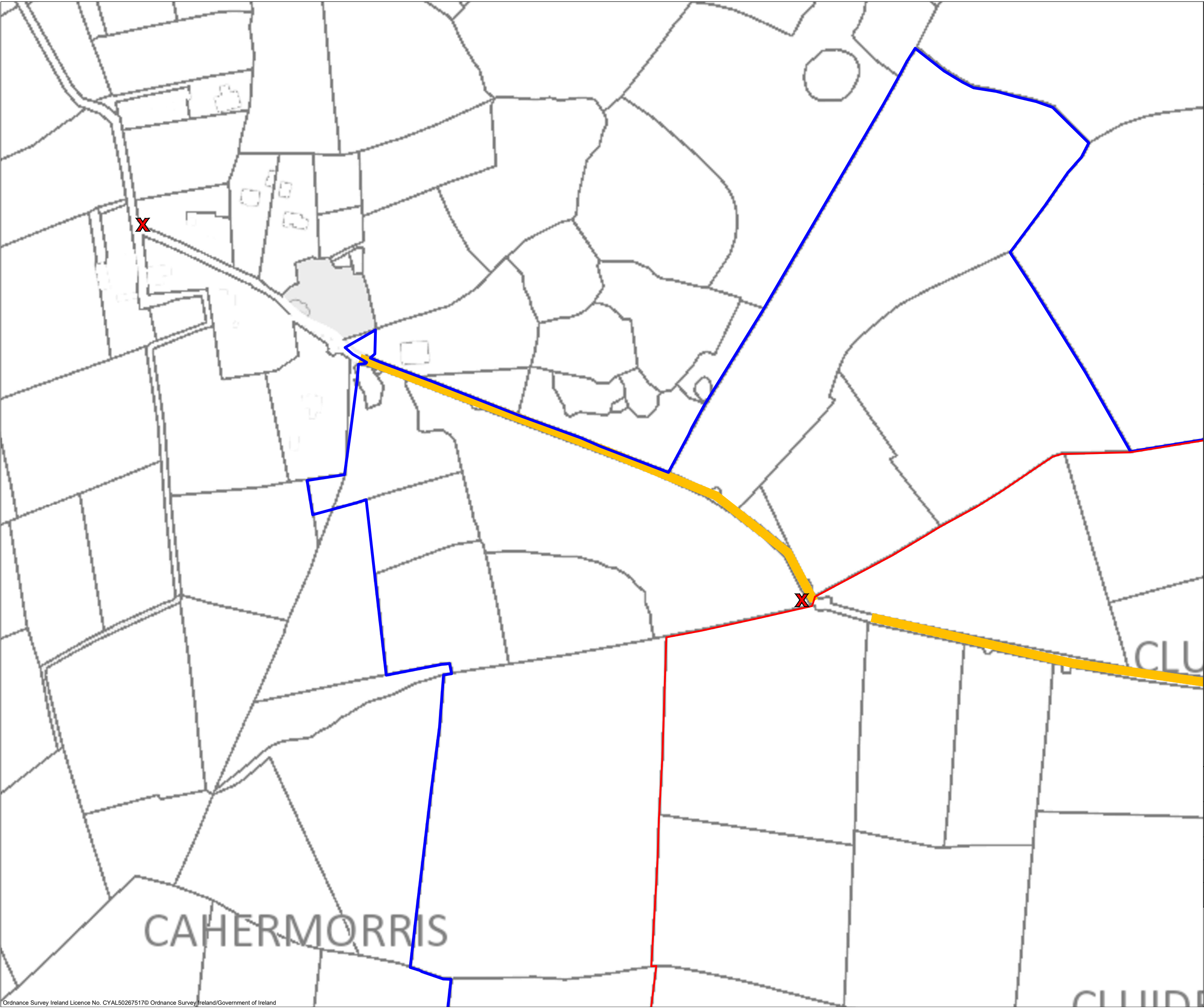
Drawing Legend

- Planning Application Boundary
- Landowners Boundary
- X Site Notice
- Wayleaves
- Area excluded from Application Boundary

PROJECT TITLE: Laurclavagh Renewable Energy Development, Co. Galway		
DRAWING TITLE: Site Location Map		
PROJECT No.: 210627	DRAWING No.: 210627 - 02	SCALE: 1:10,000 @ A1
DRAWN BY: JOB	CHECKED BY: TH	DATE: 08.03.2024
OS SHEET No.:		REVISION.: P01
2878, 2879, 2880, 2881, 2947, 2948, 2949, 2950, 3017, 3018, 3019, 3020, 3085, 3086, 3087, 3088		



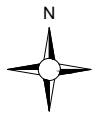
Email: info@www.mkoireland.ie / Website: www.mkoireland.ie



- Project Design Drawing Notes**
1. Drawings issued are for planning application purposes only.
 2. Drawings not to be used for construction/contract conditions.
 3. Copyright, all rights reserved. No part herewith may be copied or reproduced partially or wholly in any form whatsoever without the prior notice of the copyright owner McCarthy Keville O'Sullivan.
 4. Do not scale off this drawing. Figured metric dimensions only should be taken off this drawing.
 5. All contractors, whether main or sub-contractors, must visit the site and are responsible for taking and checking any and all dimensions and levels that relate to the works.
 6. The use of or reliance upon this drawing shall be deemed to be acceptance of these conditions of use unless otherwise agreed in writing, such written agreement to be sought from and issued by the copyright holder to the use or reliance upon this drawing.
 7. Layout plans show Turbine rotor diameter as per turbine drawing.
 8. Final levels may vary depending on local ground conditions.

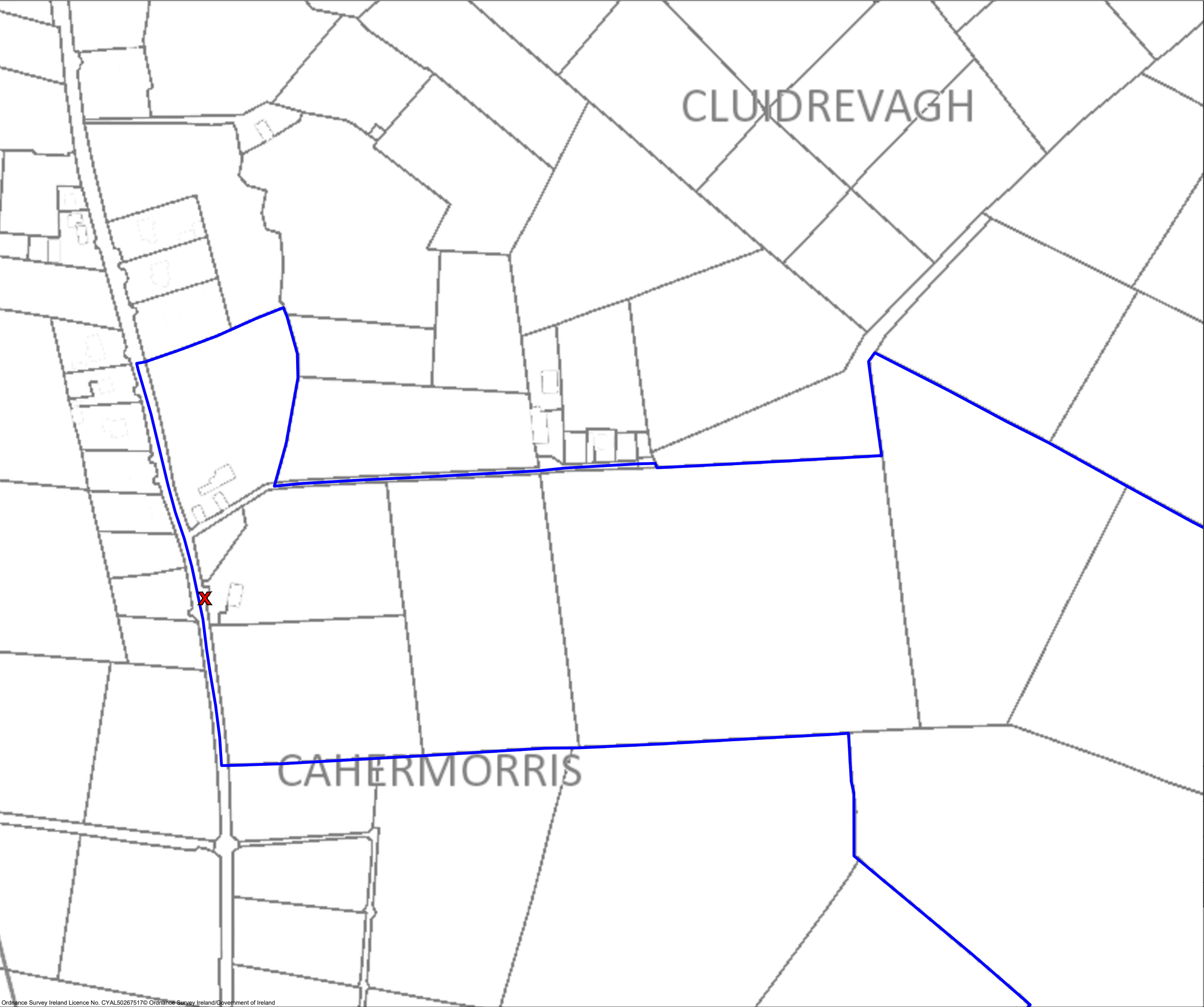
Drawing Legend

- Planning Application Boundary
- Landowners Boundary
- Site Notice
- Wayleaves



PROJECT TITLE: Laurclavagh Renewable Energy Development, Co. Galway			
DRAWING TITLE: Site Location Map Sheet A			
PROJECT No.: 210627	DRAWING No.: 210627 - 02A	SCALE: 1:2,500 @ A3	
DRAWN BY: JOB	CHECKED BY: TH	DATE: 08.03.2024	REVISION.: P01
OS SHEET No.: 2878, 2879, 2880, 2881, 2947, 2948, 2949, 2950, 3017, 3018, 3019, 3020, 3085, 3086, 3087, 3088			





- Project Design Drawing Notes**
1. Drawings issued are for planning application purposes only.
 2. Drawings not to be used for construction/contract conditions.
 3. Copyright, all rights reserved. No part herewith may be copied or reproduced partially or wholly in any form whatsoever without the prior notice of the copyright owner McCarthy Keville O'Sullivan.
 4. Do not scale off this drawing. Figured metric dimensions only should be taken off this drawing.
 5. All contractors, whether main or sub-contractors, must visit the site and are responsible for taking and checking any and all dimensions and levels that relate to the works.
 6. The use of or reliance upon this drawing shall be deemed to be acceptance of these conditions of use unless otherwise agreed in writing, such written agreement to be sought from and issued by the copyright holder to the use or reliance upon this drawing.
 7. Layout plans show Turbine rotor diameter as per turbine drawing.
 8. Final levels may vary depending on local ground conditions.

Drawing Legend

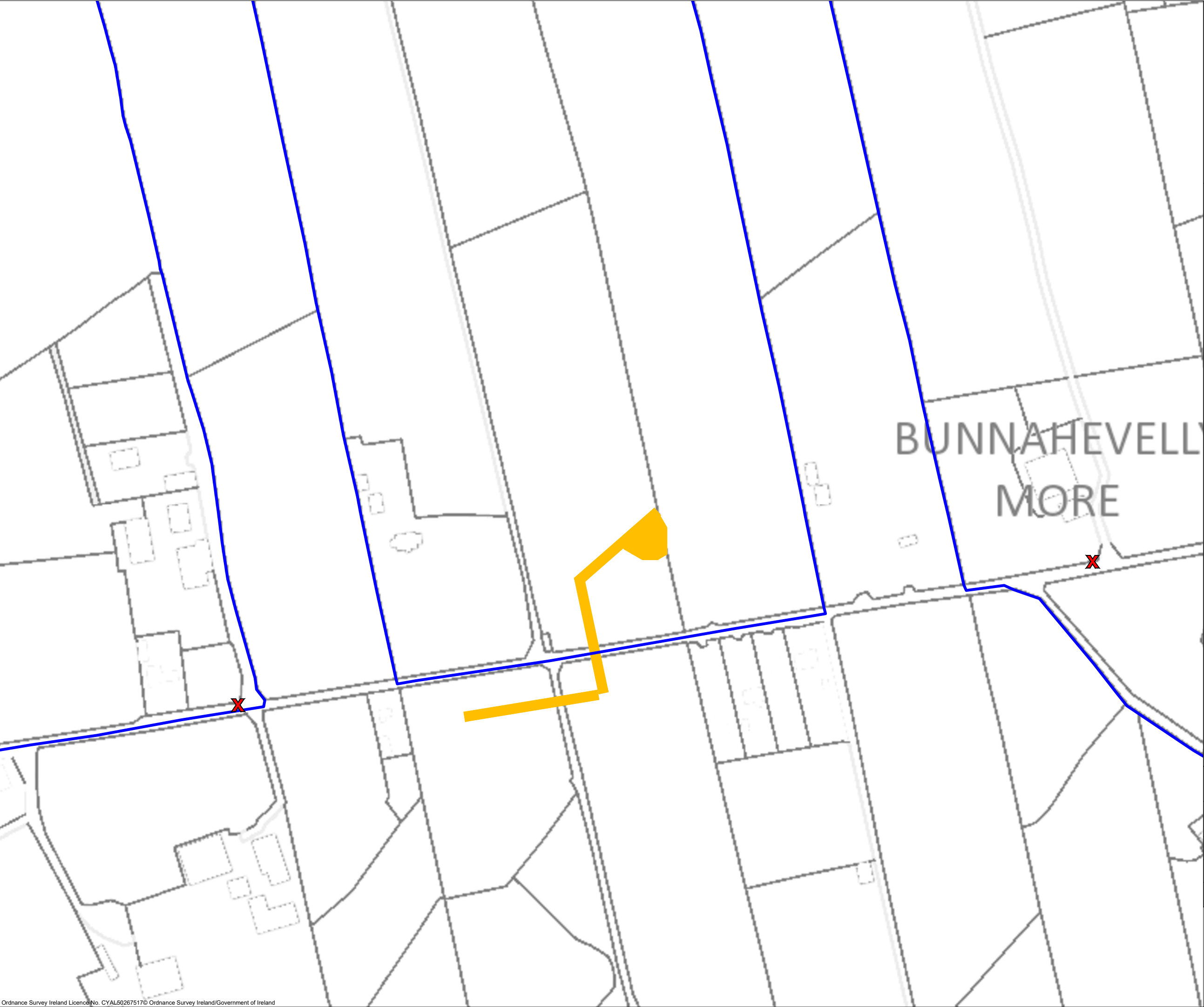
- Landowners Boundary
- X Site Notice



PROJECT TITLE: Laurclavagh Renewable Energy Development, Co. Galway			
DRAWING TITLE: Site Location Map Sheet B			
PROJECT No.: 210627	DRAWING No.: 210627 - 02B	SCALE: 1:2,500 @ A3	
DRAWN BY: JOB	CHECKED BY: TH	DATE: 08.03.2024	REVISION.: P01
OS SHEET No.: 2878, 2879, 2880, 2881, 2947, 2948, 2949, 2950, 3017, 3018, 3019, 3020, 3085, 3086, 3087, 3088			



Email: info@www.mkoireland.ie / Website: www.mkoireland.ie



- Project Design Drawing Notes**
1. Drawings issued are for planning application purposes only.
 2. Drawings not to be used for construction/contract conditions.
 3. Copyright, all rights reserved. No part herewith may be copied or reproduced partially or wholly in any form whatsoever without the prior notice of the copyright owner McCarthy Keville O'Sullivan.
 4. Do not scale off this drawing. Figured metric dimensions only should be taken off this drawing.
 5. All contractors, whether main or sub-contractors, must visit the site and are responsible for taking and checking any and all dimensions and levels that relate to the works.
 6. The use of or reliance upon this drawing shall be deemed to be acceptance of these conditions of use unless otherwise agreed in writing, such written agreement to be sought from and issued by the copyright holder to the use or reliance upon this drawing.
 7. Layout plans show Turbine rotor diameter as per turbine drawing.
 8. Final levels may vary depending on local ground conditions.

Drawing Legend

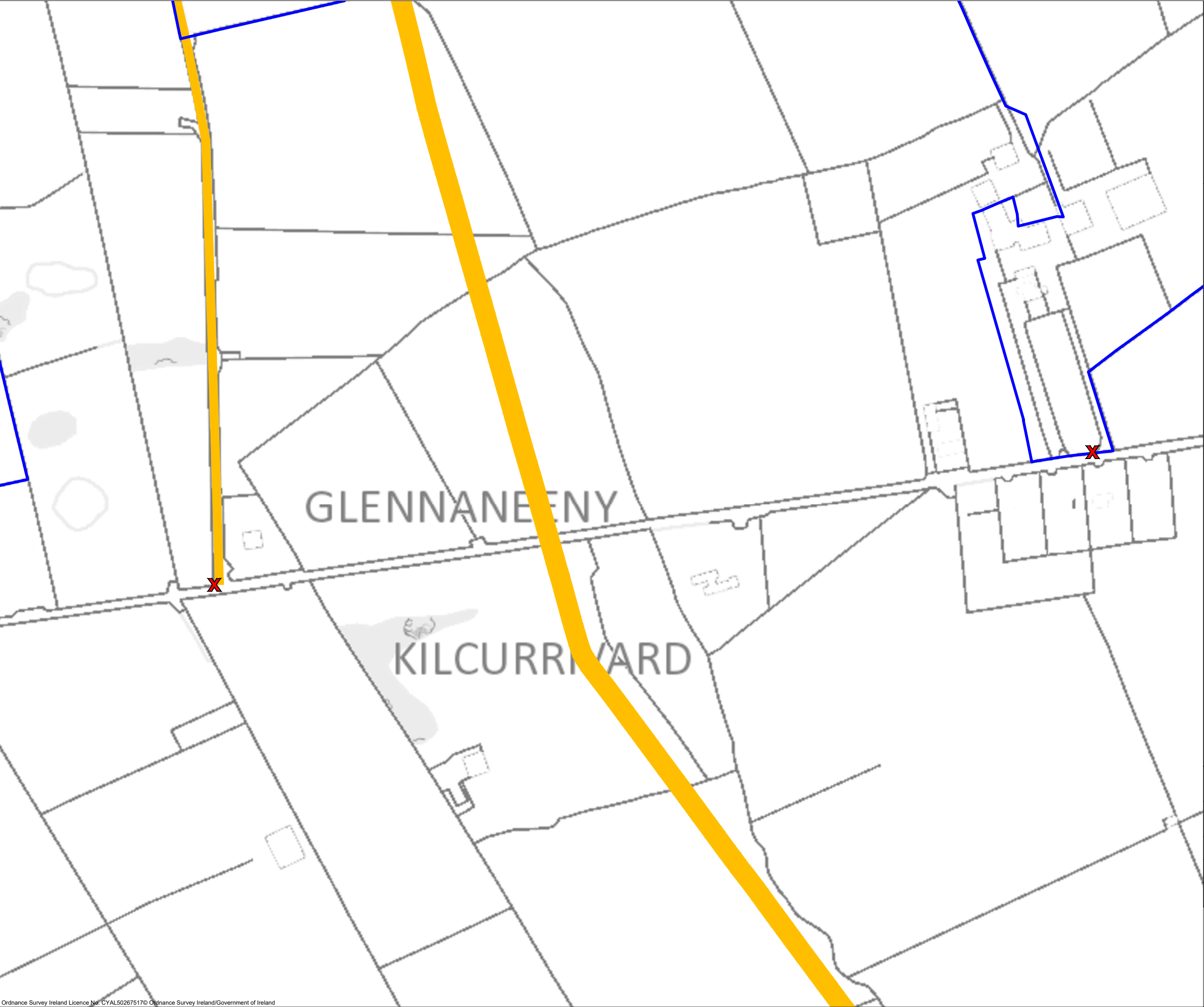
-  Landowners Boundary
-  Site Notice
-  Wayleaves



PROJECT TITLE: Laurclavagh Renewable Energy Development, Co. Galway		
DRAWING TITLE: Site Location Map Sheet C		
PROJECT No.: 210627	DRAWING No.: 210627 - 02C	SCALE: 1:2,500 @ A3
DRAWN BY: JOB	CHECKED BY: TH	DATE: 08.03.2024
		REVISION.: P01
OS SHEET No.: 2878, 2879, 2880, 2881, 2947, 2948, 2949, 2950, 3017, 3018, 3019, 3020, 3085, 3086, 3087, 3088		



Email: info@www.mkoireland.ie /Website: www.mkoireland.ie



- Project Design Drawing Notes**
1. Drawings issued are for planning application purposes only.
 2. Drawings not to be used for construction/contract conditions.
 3. Copyright, all rights reserved. No part herewith may be copied or reproduced partially or wholly in any form whatsoever without the prior notice of the copyright owner McCarthy Keville O'Sullivan.
 4. Do not scale off this drawing. Figured metric dimensions only should be taken off this drawing.
 5. All contractors, whether main or sub-contractors, must visit the site and are responsible for taking and checking any and all dimensions and levels that relate to the works.
 6. The use of or reliance upon this drawing shall be deemed to be acceptance of these conditions of use unless otherwise agreed in writing, such written agreement to be sought from and issued by the copyright holder to the use or reliance upon this drawing.
 7. Layout plans show Turbine rotor diameter as per turbine drawing.
 8. Final levels may vary depending on local ground conditions.

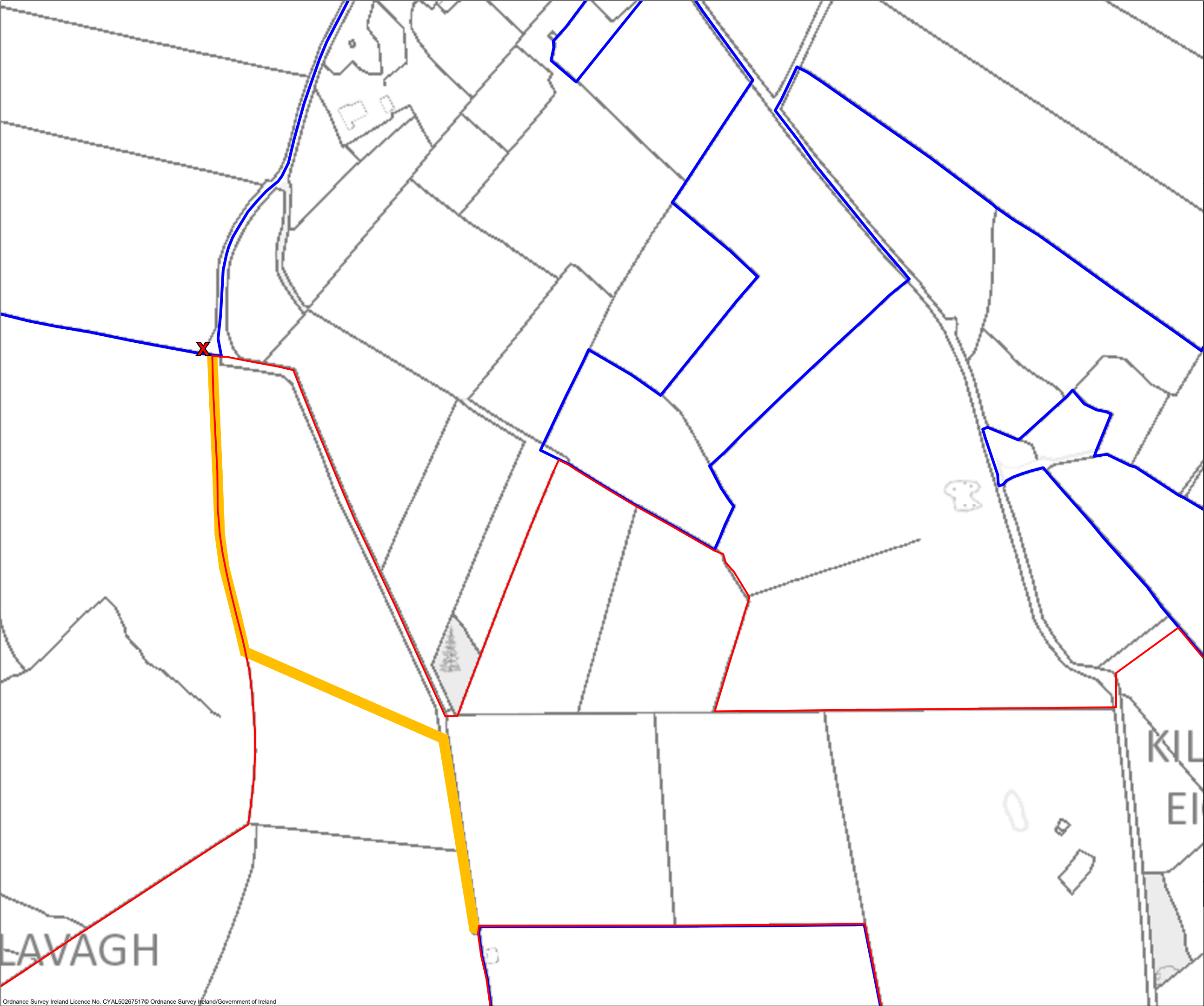
- Drawing Legend**
-  Landowners Boundary
 -  Site Notice
 -  Wayleaves



PROJECT TITLE: Laurclavagh Renewable Energy Development, Co. Galway			
DRAWING TITLE: Site Location Map Sheet D			
PROJECT No.: 210627	DRAWING No.: 210627 - 02D	SCALE: 1:2,500 @ A3	
DRAWN BY: JOB	CHECKED BY: TH	DATE: 08.03.2024	REVISION.: P01
OS SHEET No.: 2878, 2879, 2880, 2881, 2947, 2948, 2949, 2950, 3017, 3018, 3019, 3020, 3085, 3086, 3087, 3088			



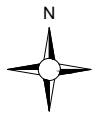
Email: info@www.mkoireland.ie /Website: www.mkoireland.ie



- Project Design Drawing Notes**
1. Drawings issued are for planning application purposes only.
 2. Drawings not to be used for construction/contract conditions.
 3. Copyright, all rights reserved. No part herewith may be copied or reproduced partially or wholly in any form whatsoever without the prior notice of the copyright owner McCarthy Keville O'Sullivan.
 4. Do not scale off this drawing. Figured metric dimensions only should be taken off this drawing.
 5. All contractors, whether main or sub-contractors, must visit the site and are responsible for taking and checking any and all dimensions and levels that relate to the works.
 6. The use of or reliance upon this drawing shall be deemed to be acceptance of these conditions of use unless otherwise agreed in writing, such written agreement to be sought from and issued by the copyright holder to the use or reliance upon this drawing.
 7. Layout plans show Turbine rotor diameter as per turbine drawing.
 8. Final levels may vary depending on local ground conditions.

Drawing Legend

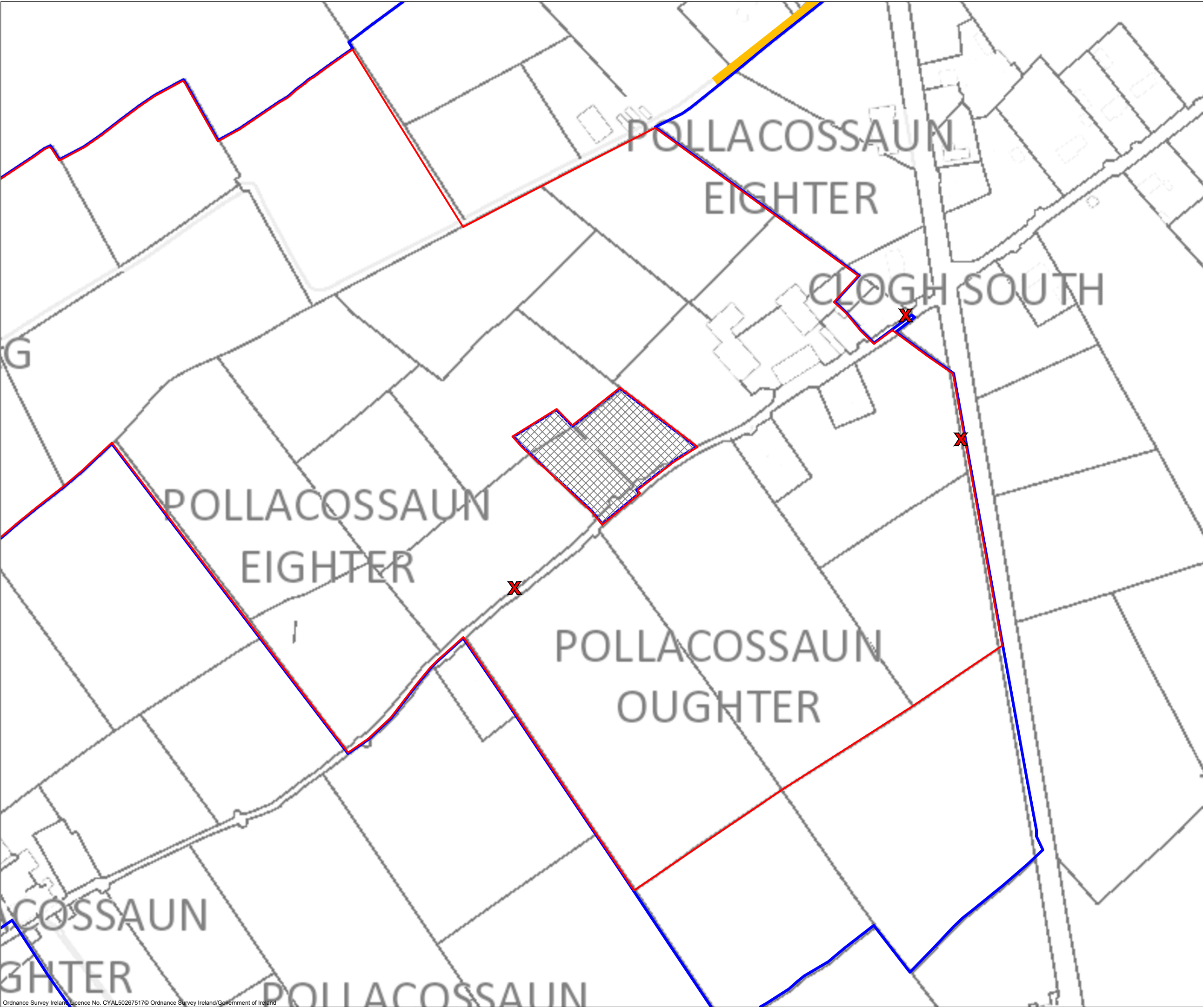
- Planning Application Boundary
- Landowners Boundary
- Site Notice
- Wayleaves



PROJECT TITLE: Laurclavagh Renewable Energy Development, Co. Galway			
DRAWING TITLE: Site Location Map Sheet E			
PROJECT No.: 210627	DRAWING No.: 210627 - 02E	SCALE: 1:2,500 @ A3	
DRAWN BY: JOB	CHECKED BY: TH	DATE: 08.03.2024	REVISION.: P01
OS SHEET No.: 2878, 2879, 2880, 2881, 2947, 2948, 2949, 2950, 3017, 3018, 3019, 3020, 3085, 3086, 3087, 3088			



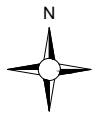
Email: info@www.mkoireland.ie / Website: www.mkoireland.ie



- Project Design Drawing Notes**
1. Drawings issued are for planning application purposes only.
 2. Drawings not to be used for construction/contract conditions.
 3. Copyright, all rights reserved. No part herewith may be copied or reproduced partially or wholly in any form whatsoever without the prior notice of the copyright owner McCarthy Keville O'Sullivan.
 4. Do not scale off this drawing. Figured metric dimensions only should be taken off this drawing.
 5. All contractors, whether main or sub-contractors, must visit the site and are responsible for taking and checking any and all dimensions and levels that relate to the works.
 6. The use of or reliance upon this drawing shall be deemed to be acceptance of these conditions of use unless otherwise agreed in writing, such written agreement to be sought from and issued by the copyright holder to the use or reliance upon this drawing.
 7. Layout plans show Turbine rotor diameter as per turbine drawing.
 8. Final levels may vary depending on local ground conditions.

Drawing Legend

- Planning Application Boundary
- Landowners Boundary
- X Site Notice
- Wayleaves
- Area excluded from Application Boundary



PROJECT TITLE: Laurclavagh Renewable Energy Development, Co. Galway		
DRAWING TITLE: Site Location Map Sheet F		
PROJECT No.: 210627	DRAWING No.: 210627 - 02F	SCALE: 1:2,500 @ A3
DRAWN BY: JOB	CHECKED BY: TH	DATE: 08.03.2024
		REVISION.: P01
OS SHEET No.: 2878, 2879, 2880, 2881, 2947, 2948, 2949, 2950, 3017, 3018, 3019, 3020, 3085, 3086, 3087, 3088		



Email: info@www.mkoireland.ie /Website: www.mkoireland.ie